 GPS Map Camera



Google

Jaunpur, Uttar Pradesh, India


QM5X+CMQ, Khasanpur, Jaunpur, Uttar Pradesh 222001, India

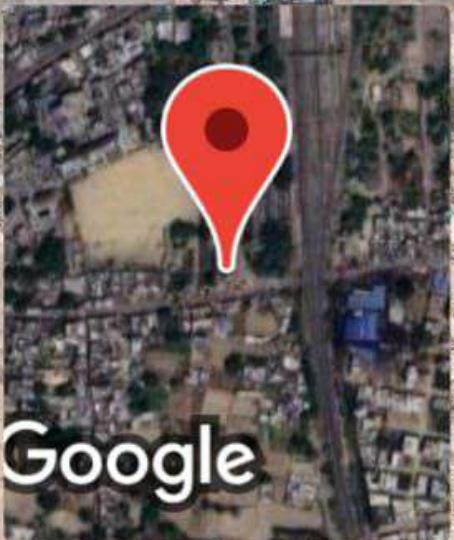
Lat 25.758508°

Long 82.699021°

16/10/22 09:09 AM GMT +05:30



 GPS Map Camera



Google

Jaunpur, Uttar Pradesh, India


QM5X+CMQ, Khasanpur, Jaunpur, Uttar Pradesh 222001, India

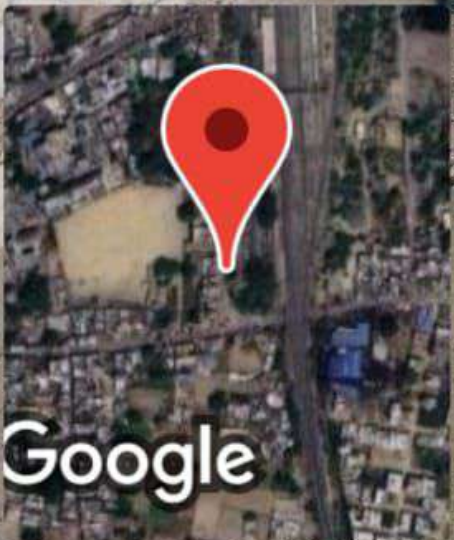
Lat 25.758492°

Long 82.698848°

16/10/22 09:09 AM GMT +05:30



 GPS Map Camera



Google

Jaunpur, Uttar Pradesh, India

QM5X+CMQ, Khasanpur, Jaunpur, Uttar


Pradesh 222001, India

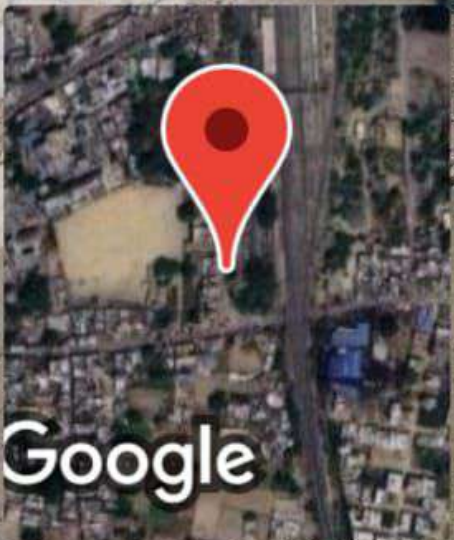
Lat 25.758785°

Long 82.698979°

16/10/22 09:18 AM GMT +05:30



 GPS Map Camera



Google

Jaunpur, Uttar Pradesh, India

QM5X+CMQ, Khasanpur, Jaunpur, Uttar

Pradesh 222001, India

Lat 25.758785°


Long 82.698979°

16/10/22 09:18 AM GMT +05:30



पुस्तकालय
कानपुर
19-10-1999
पुस्तकालय
कानपुर
19-10-1999

संस्कृत
काता
075450635
835401001

 GPS Map Camera



Jaunpur, Uttar Pradesh, India

QM5X+CMQ, Khasanpur, Jaunpur, Uttar


Pradesh 222001, India

Lat 25.758476°

Long 82.698897°

16/10/22 09:23 AM GMT +05:30



 GPS Map Camera



Jaunpur, Uttar Pradesh, India

Junction, Station Rd, Khasanpur,


Jaunpur, Uttar Pradesh 222001, India

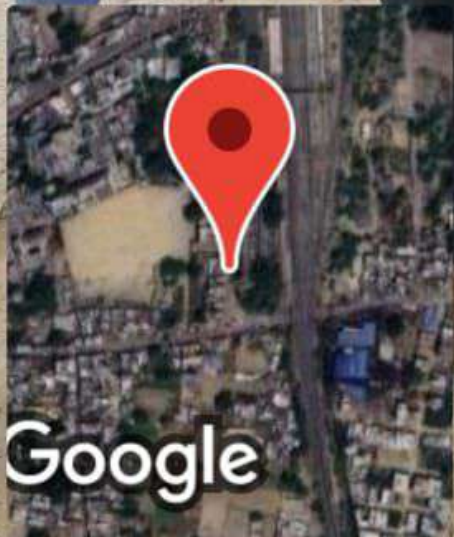
Lat 25.758361°

Long 82.698904°

16/10/22 09:25 AM GMT +05:30



 GPS Map Camera



Jaunpur, Uttar Pradesh, India


QM5X+CMQ, Khasanpur, Jaunpur, Uttar Pradesh 222001, India

Lat 25.758786°

Long 82.698962°

16/10/22 09:18 AM GMT +05:30



 GPS Map Camera

Jaunpur, Uttar Pradesh, India

QM5X+CMQ, Khasanpur, Jaunpur, Uttar Pradesh 222001, India

Lat 25.758486°

Long 82.698899°

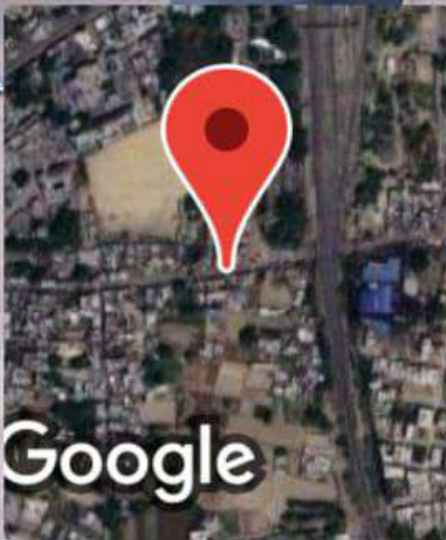
16/10/22 09:22 AM GMT +05:30



Google



 GPS Map Camera



Google

Jaunpur, Uttar Pradesh, India

Junction, Station Rd, Khasanpur,


Jaunpur, Uttar Pradesh 222001, India

Lat 25.758268°

Long 82.698708°

16/10/22 09:29 AM GMT +05:30



 GPS Map Camera



Google

Jaunpur, Uttar Pradesh, India

Junction, Station Rd, Khasanpur,

Jaunpur, Uttar Pradesh 222001, India

Lat 25.758308°

Long 82.698864°

16/10/22 09:25 AM GMT +05:30

नगरीना
पति - फना लाल
बेनी किशरी कोठने
मुहल्ला बाईने - आवाबुईनपुर
निर्माण वर्ष - 2019-20
नगरपालिका परिषद डुडा जौनपुर



GPS Map Camera

Jaunpur, Uttar Pradesh, India


QM5X+789, Khasanpur, Jaunpur, Uttar

Pradesh 222001, India


Lat 25.758178°


Long 82.69822°

16/10/22 09:32 AM GMT +05:30



Google



 GPS Map Camera



Jaunpur, Uttar Pradesh, India


Junction, Station Rd, Khasanpur,


Jaunpur, Uttar Pradesh 222001, India

Lat 25.758268°

Long 82.698708°

16/10/22 09:29 AM GMT +05:30



 GPS Map Camera


Jaunpur, Uttar Pradesh, India

QM5X+789, Khasanpur, Jaunpur, Uttar Pradesh 222001, India

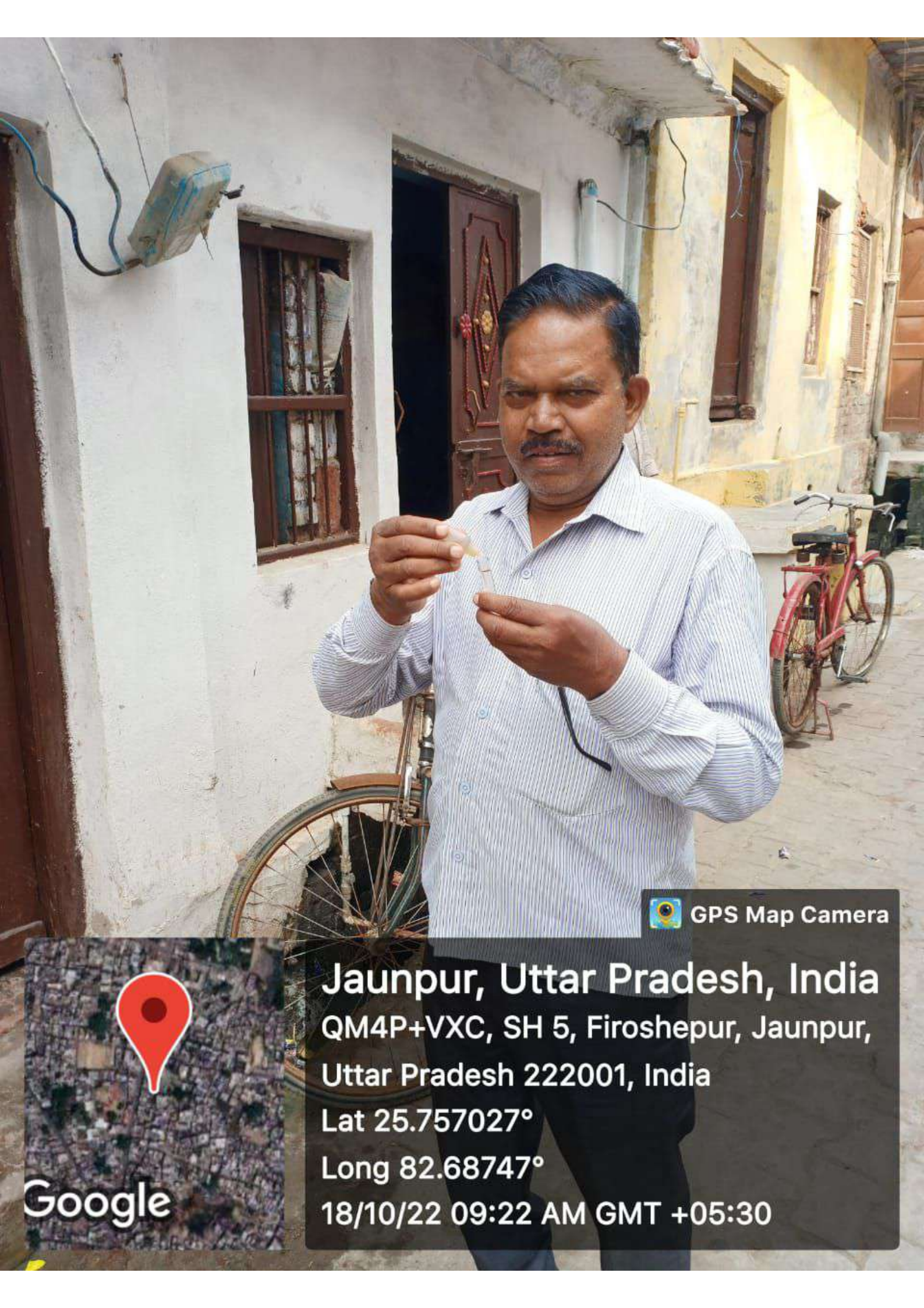
Lat 25.75816°


Long 82.698279°

16/10/22 09:32 AM GMT +05:30



Google



 GPS Map Camera

Jaunpur, Uttar Pradesh, India

QM4P+VXC, SH 5, Firoshepur, Jaunpur,

Uttar Pradesh 222001, India

Lat 25.757027°


Long 82.68747°

18/10/22 09:22 AM GMT +05:30



Google



 GPS Map Camera

Jaunpur, Uttar Pradesh, India


QM4P+VXC, SH 5, Firoshepur, Jaunpur,

Uttar Pradesh 222001, India

Lat 25.757049°

Long 82.687454°

18/10/22 09:22 AM GMT +05:30



Google



 GPS Map Camera

Jaunpur, Uttar Pradesh, India

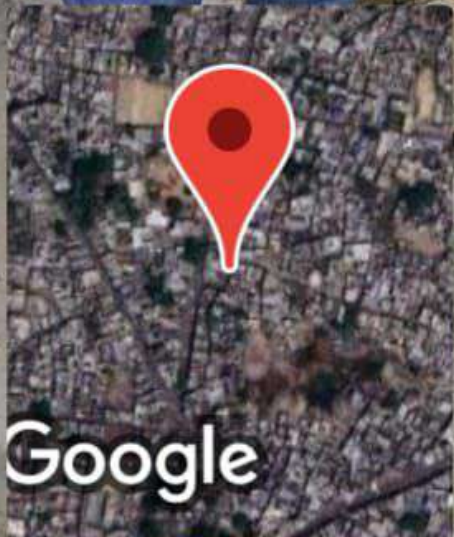
QM4P+GX3, Khwajgi tola, Firoshapur,


Jaunpur, Uttar Pradesh 222001, India


Lat 25.756182°

Long 82.68731°

18/10/22 09:33 AM GMT +05:30





 GPS Map Camera

Jaunpur, Uttar Pradesh, India

QM4Q+V2F, Firoshpur, Jaunpur, Uttar Pradesh 222001, India

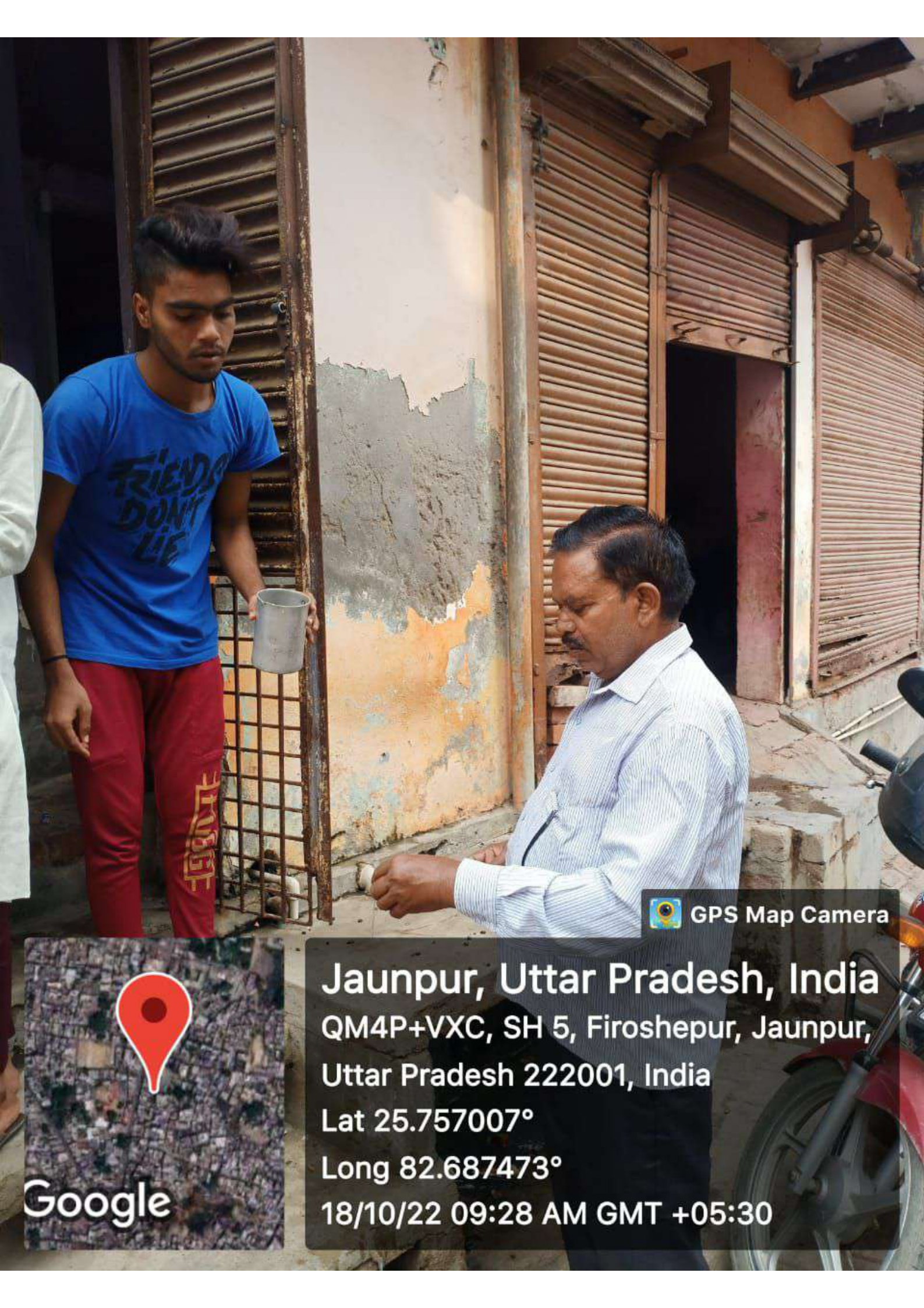
Lat 25.757028°


Long 82.687565°

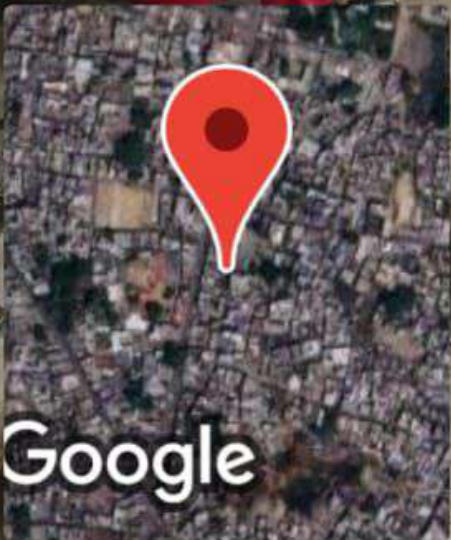
18/10/22 09:25 AM GMT +05:30



Google



 GPS Map Camera



Jaunpur, Uttar Pradesh, India


QM4P+VXC, SH 5, Firoshepur, Jaunpur,


Uttar Pradesh 222001, India

Lat 25.757007°

Long 82.687473°

18/10/22 09:28 AM GMT +05:30



 GPS Map Camera

Jaunpur, Uttar Pradesh, India

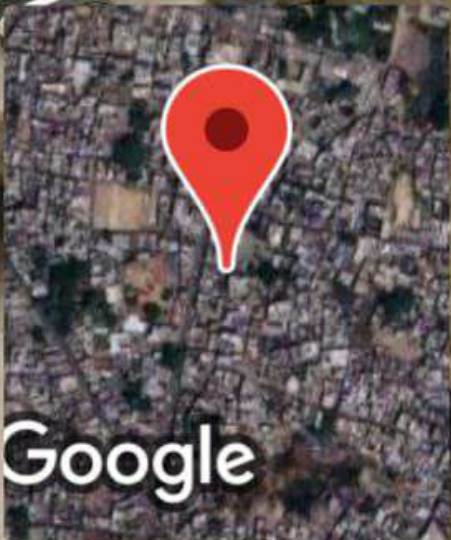
QM4P+VXC, SH 5, Firoshepur, Jaunpur,

Uttar Pradesh 222001, India

Lat 25.757018°

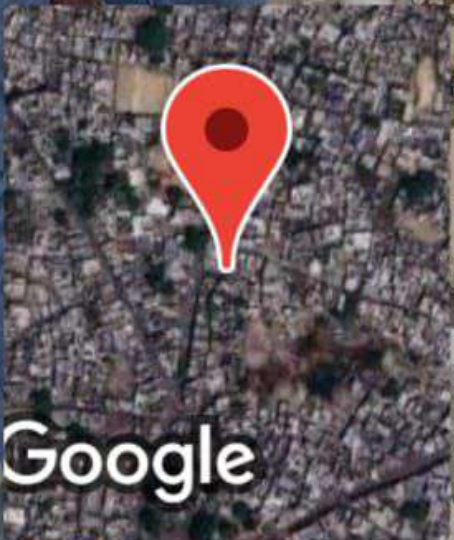
Long 82.687476°

18/10/22 09:28 AM GMT +05:30





GPS Map Camera



Google

Jaunpur, Uttar Pradesh, India

QM4P+GX3, Khwajgi tola, Firoshpur,

Jaunpur, Uttar Pradesh 222001, India

Lat 25.756091°

Long 82.687283°

18/10/22 09:33 AM GMT +05:30